



































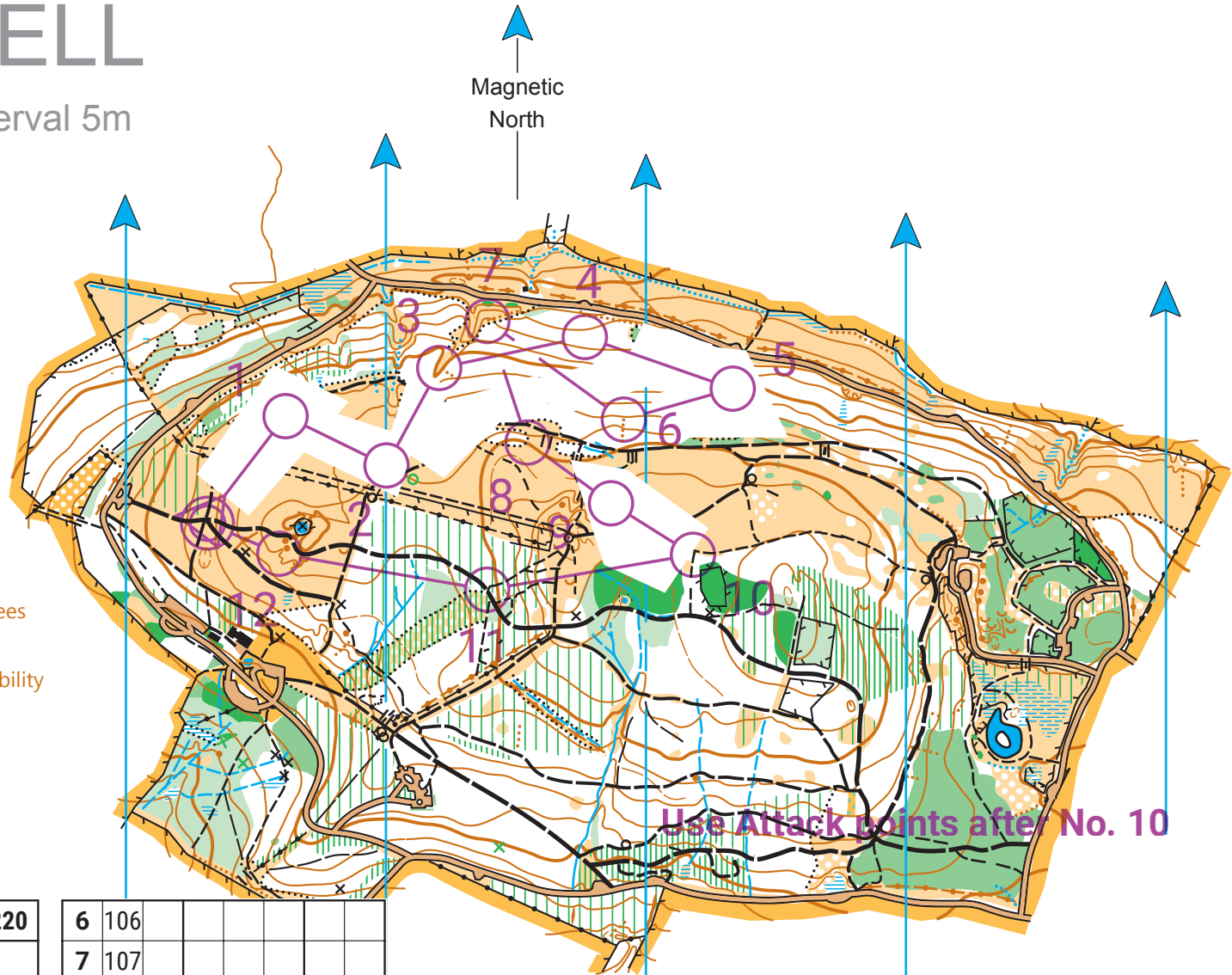


BEACON FELL






Scale 1:7500 Contour interval 5m

Magnetic North

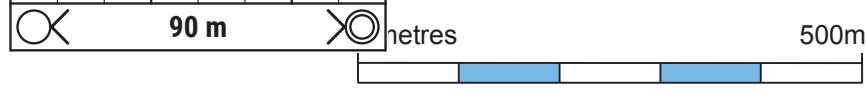
-  Pond
-  Small Crossable Watercourse
-  Minor/Seasonal Water Channel
-  Uncrossable Marsh
-  Marsh
-  Narrow Marsh
-  Indistinct Marsh
-  Spring
-  Open Land
-  Open Land With Scattered Trees
-  Rough Open Land With Scattered Trees
-  Forest
-  Vegetation, Slow Running
-  Vegetation, Slow Running, Good Visibility
-  Vegetation, Walk
-  Vegetation, Walk, Good Visibility
-  Vegetation, Fight
-  Distinct Vegetation Boundary
-  Prominent Large Tree
-  Prominent Vegetation Feature
-  Paved Area
-  Road
-  Narrow Road
-  Forest
-  Vehicle
-  Footpath
-  Small
-  Less Distinct
-  Narrow
-  Narrow
-  Wall
-  Ruined
-  Fence
-  Crossed
-  Building
-  Cairn
- Sculpture
- Boulder



Use Attack Points after No. 10

Beacon Fell Coaching 121220			
Bearings	2.0 km		
			
1	101		
2	102		
3	103		
4	104		
5	105		

6	106			
7	107			
8	108			
9	110			
10	112			
11	109			
12	111			



Produced in 1991 by Siting Surveys and revised in June 1994.
 Possession of this map by Siting Surveys does not constitute an endorsement of any other product. Permission must be obtained from the landowner for the reproduction of a trace of the map for any other purpose.
 with the permission of the Controller of Her Majesty's Stationery Office.
 © Crown Copyright. Licence No. 100015287
 ©South Ribble Orienteering Club 2019.
 Grid ref. SD 568 428
 BOF Map Number: NW-02-258

