

Relocation activities: All Controls and Maps for pairs of similar experience (see notes)

Lilleshall Hall

Sprint Orienteering Map

Scale 1:4000
Contour Interval 2.5m

Magnetic North
2009

Based upon the Ordnance Survey mapping with the permission of the Controller of Her Majesty's Stationery Office.
© Crown Copyright. Licence No. 100015287.
BOF Map Number..... WM-09-697
Grid Reference..... SJ 738144
Base Map..... J.D.Gittus 2004
Survey..... R.Postlethwaite 2009
Cartography..... R.Postlethwaite 2009

Lilleshall Coaching Conference 2012

▷	S					
31		↑				○
32	↑	↗				⊥
33		⊗				○
34		↖				⊥
35	→	⊗				○
36		⊗				○
37		↑				○
38		○				⊥
39		↑				○
40		○				⊥
41		⋯				
42	↑	↑				○

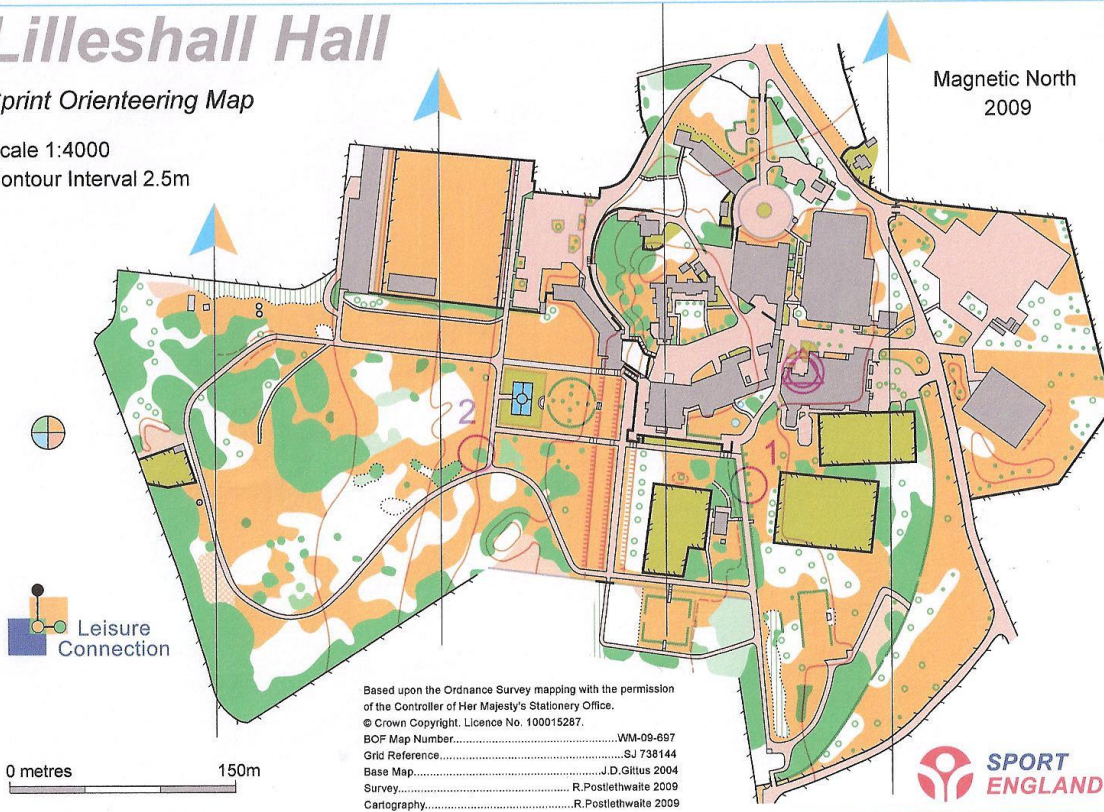
○ --- ---> ○

www.condes.net 8.2.17 Nottinghamshire Orienteering Club
Conference 2012 Relocation

Lilleshall Hall

Sprint Orienteering Map

Scale 1:4000
Contour Interval 2.5m



Based upon the Ordnance Survey mapping with the permission of the Controller of Her Majesty's Stationery Office.
© Crown Copyright. Licence No. 100015287.
BOF Map Number.....WM-09-687
Grid Reference.....SJ 738144
Base Map.....J.D.Gittus 2004
Survey.....R.Postlethwaite 2009
Cartography.....R.Postlethwaite 2009

Lilleshall Coaching Conference 2012

Beginner Relocation		
▶		
1	31	Middle Distinctive tree, South side
2	33	Thicket, West side
○	---	---

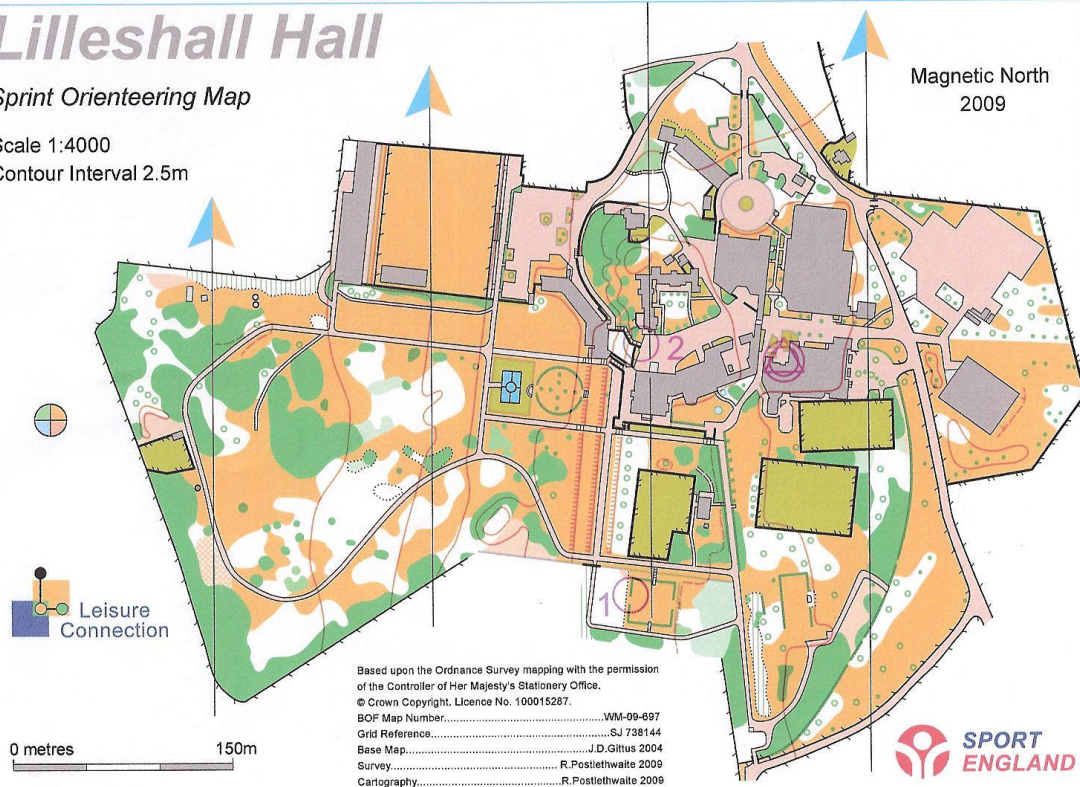
www.condes.net 8.2.17 Nottinghamshire Orienteering Club
Conference 2012 Relocation

Lilleshall Coaching Conference 2012
Beginner Relocation 1

Lilleshall Hall

Sprint Orienteering Map

Scale 1:4000
Contour Interval 2.5m



Based upon the Ordnance Survey mapping with the permission of the Controller of Her Majesty's Stationery Office.
© Crown Copyright. Licence No. 100015267.
BOF Map Number.....WM-09-697
Grid Reference.....SJ 738144
Base Map.....J.D.Gittus 2004
Survey.....R.Postlethwaite 2009
Cartography.....R.Postlethwaite 2009



Lilleshall Coaching Conference 2012

Begin Relocation 2		
▶		
1	32	Northern Hedge, South End
2	34	Stairway, Top
○	---	---

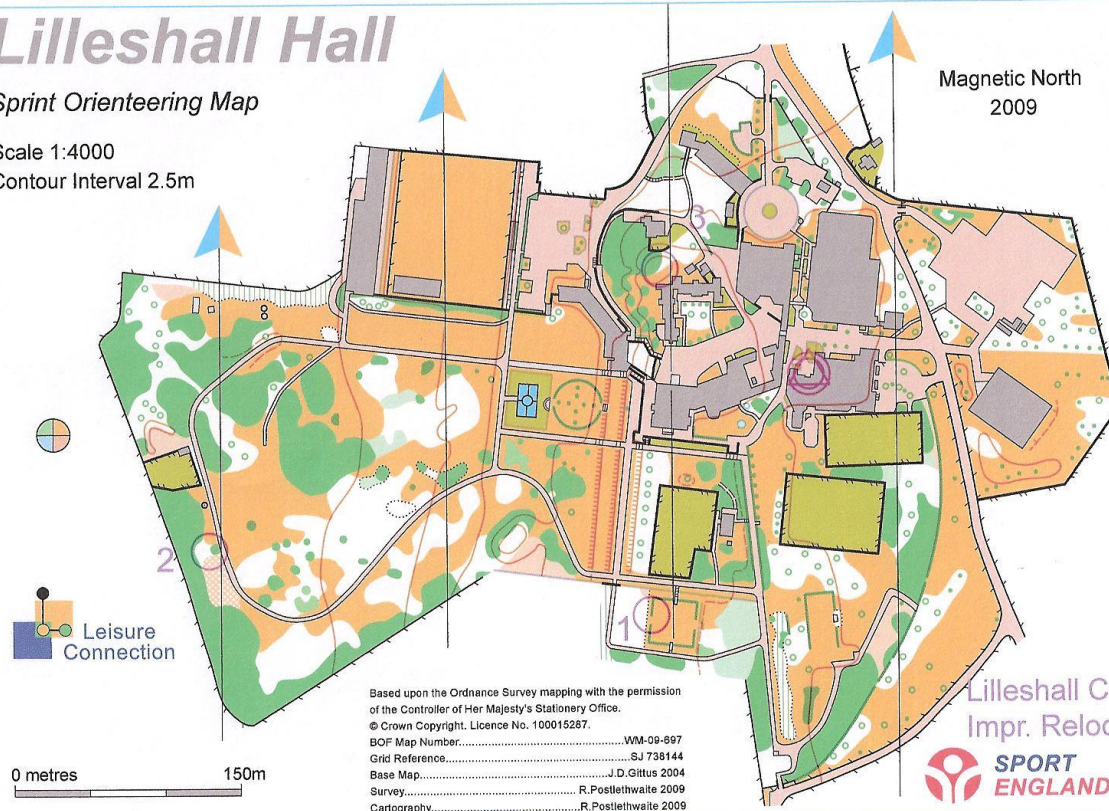
www.condes.net 8.2.17 Nottinghamshire Orienteering Club
Conference 2012 Relocation

Lilleshall Coaching Conference 2012
Begin Relocation 2

Lilleshall Hall

Sprint Orienteering Map

Scale 1:4000
Contour Interval 2.5m



Based upon the Ordnance Survey mapping with the permission of the Controller of Her Majesty's Stationery Office.
© Crown Copyright. Licence No. 100015287.
BOF Map Number.....WM-09-897
Grid Reference.....SJ 738144
Base Map.....J.D.Gittus 2004
Survey.....R.Postlethwaite 2009
Cartography.....R.Postlethwaite 2009

Lilleshall Coaching Conference 2012
Impr. Relocation 1



Lilleshall Coaching Conference 2012

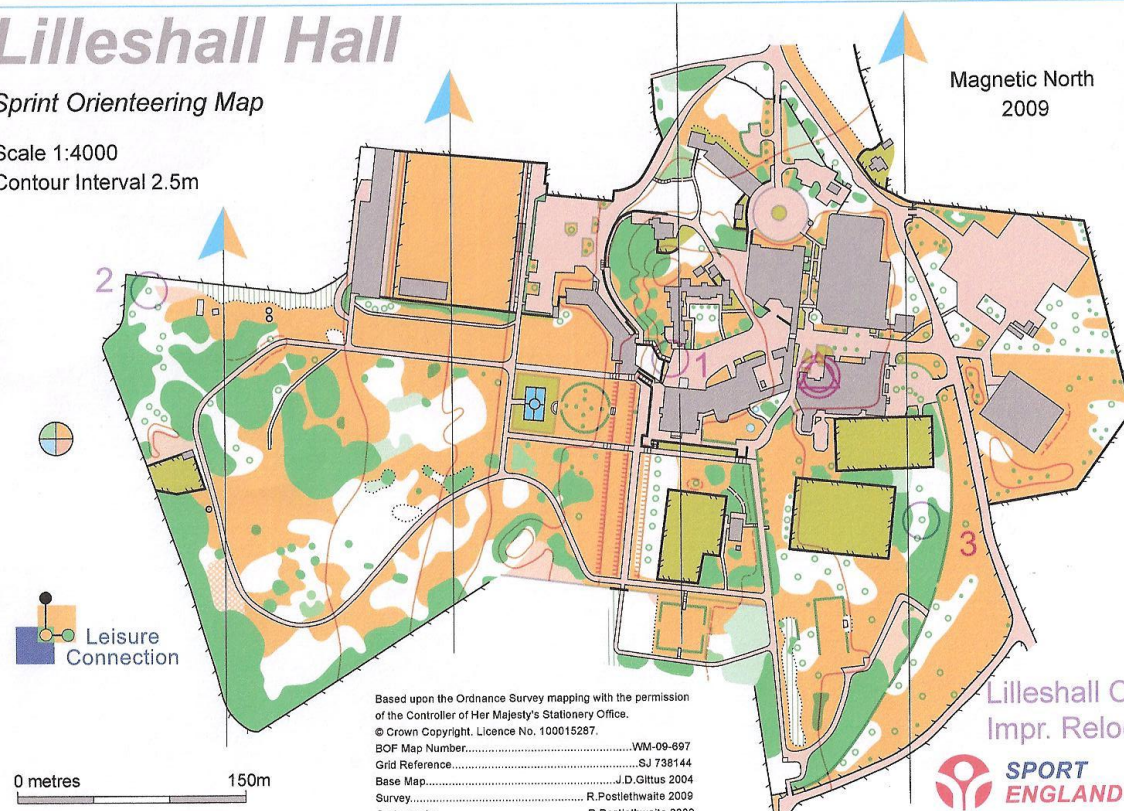
Impr. Relocation 1				
▶				
1	32	↑	⚡	↓
2	35	→	⊗	○
3	38		○	⏏

www.condes.net 8.2.17 Nottinghamshire Orienteering Club
Conference 2012 Relocation

Lilleshall Hall

Sprint Orienteering Map

Scale 1:4000
Contour Interval 2.5m



Leisure Connection

0 metres 150m

Based upon the Ordnance Survey mapping with the permission of the Controller of Her Majesty's Stationary Office.
© Crown Copyright. Licence No. 100015287.
BOF Map Number.....WM-09-897
Grid Reference.....SJ 738144
Base Map.....J.D.Gittus 2004
Survey.....R.Postlethwaite 2009
Cartography.....R.Postlethwaite 2009



Lilleshall Coaching Conference 2012			
Impr. Relocation 2			
▷			
1	34	↗	⊞
2	37	⬆	○
3	39	⬆	○
○ - - -		- - - > ○	

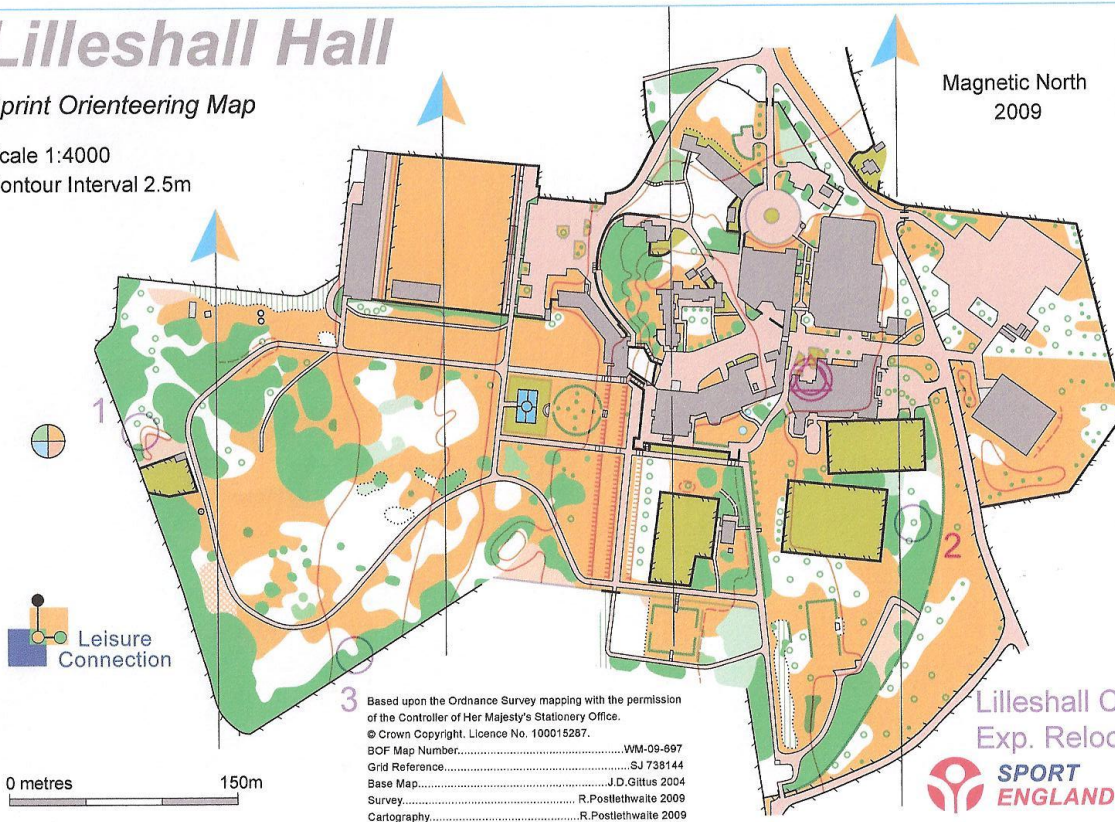
www.condes.net 8.2.17 Nottinghamshire Orienteering Club
Conference 2012 Relocation

Lilleshall Coaching Conference 2012
Impr. Relocation 2

Lilleshall Hall

Sprint Orienteering Map

Scale 1:4000
Contour Interval 2.5m



Leisure Connection

0 metres 150m

3 Based upon the Ordnance Survey mapping with the permission of the Controller of Her Majesty's Stationary Office.
© Crown Copyright. Licence No. 100015287.
BOF Map Number.....WM-09-897
Grid Reference.....SJ 738144
Base Map.....J.D.Gittus 2004
Survey.....R.Postlethwaite 2009
Cartography.....R.Postlethwaite 2009

Lilleshall Coaching Conference 2012
Exp. Relocation 1

Lilleshall Coaching Conference 2012

Exp. Relocation 1				
▷				
1	40	○		○
2	39	↑		○
3	41	▷		

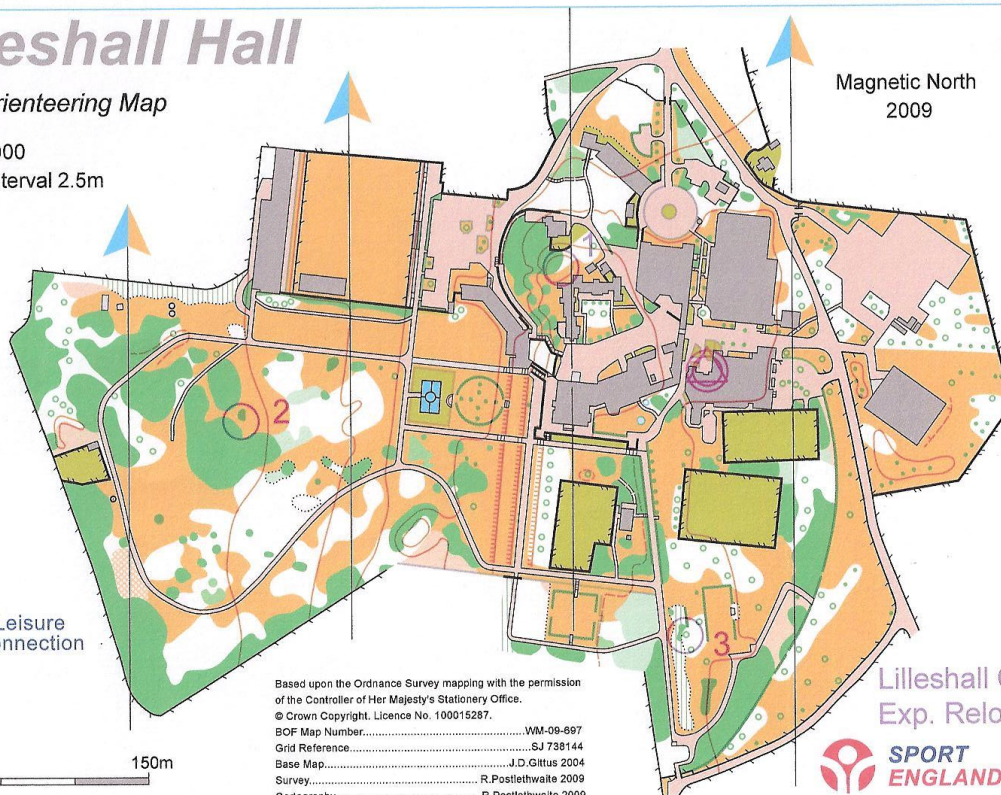
www.condes.net 8.2.17 Nottinghamshire Orienteering Club
Conference 2012 Relocation

Lilleshall Hall

Sprint Orienteering Map

Scale 1:4000
Contour Interval 2.5m

Magnetic North
2009



Leisure
Connection

0 metres 150m

Based upon the Ordnance Survey mapping with the permission
of the Controller of Her Majesty's Stationery Office.
© Crown Copyright. Licence No. 100015287.
BOF Map Number.....VM-09-667
Grid Reference.....SJ 738144
Base Map.....J.D.Gittus 2004
Survey.....R.Postlethwaite 2009
Cartography.....R.Postlethwaite 2009

Lilleshall Coaching Conference 2012
Exp. Relocation 2



Lilleshall Coaching Conference 2012

Exp. Relocation 2					
▶					
1	38		○		⊞
2	36		⊗		○
3	42	↑	⬆		○
○ - - -		- - - > ○			

www.condes.net 8.2.17 Nottinghamshire Orienteering Club
Conference 2012 Relocation